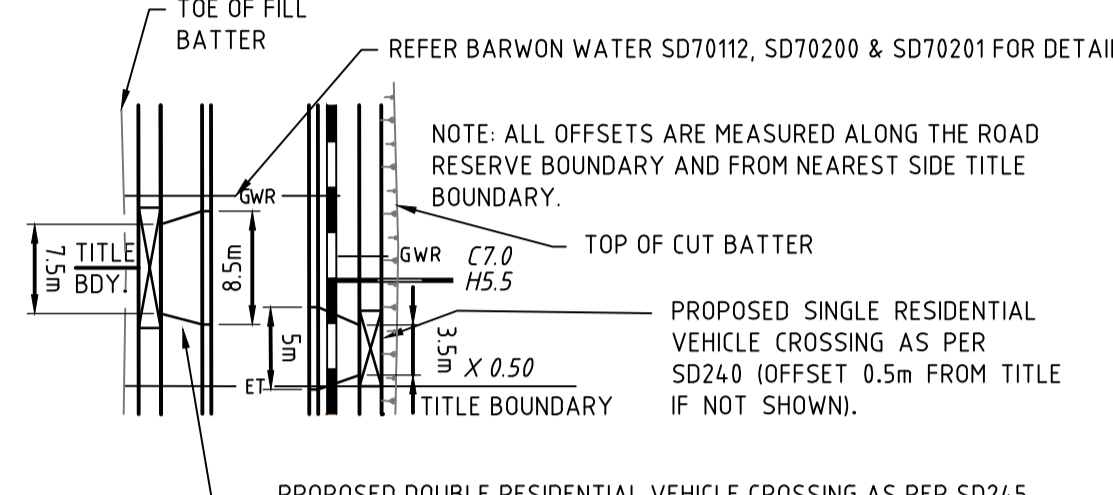




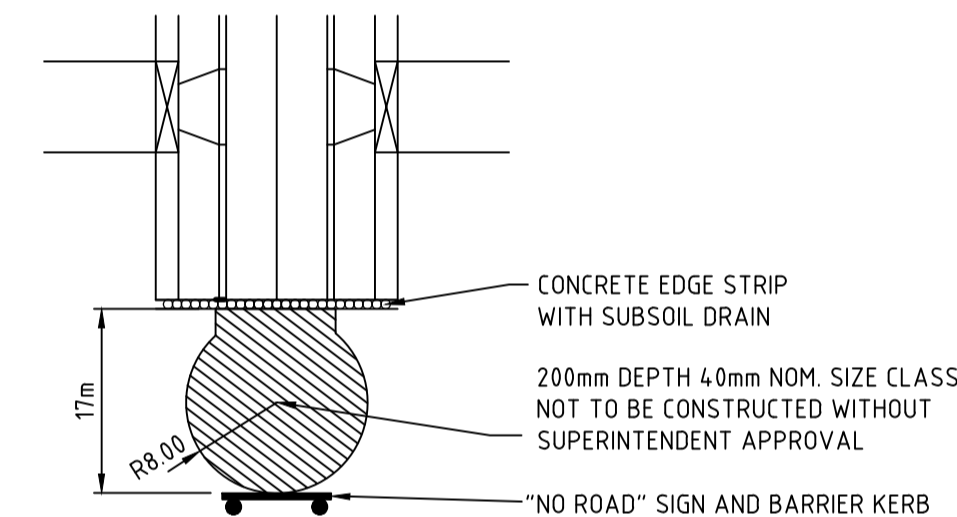
**LEGEND**

- 45.0 — EXISTING SURFACE CONTOURS (0.20m INT.)
  - 45.5 —
  - ⇨ OVERALL DIRECTION TO LEGAL POINT OF DISCHARGE
  - █ FILL IN EXCESS OF 200mm
  - TOP OF BATTER
  - - - TOE OF BATTER
- DESCRIPTION OF ABBREV.  
 X 0.50 - EDGE OF VEHICLE CROSSING AT 0.50m OFFSET (ONLY SHOWN WHERE NON-STD.)  
 H5.5 - PROPERTY DRAIN AT 5.5m OFFSET (WHERE DRAIN IN NON-PERPENDICULAR, O/S REFERS TO INTERS. OF DRAIN & BL.)  
 C7.5 - G&W CONDUITS AT 7.5m OFFSET



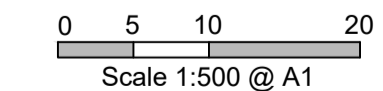
**TYPICAL NOTATIONS - EXAMPLE:**

NOTE CROSSING DIMENSIONS ARE CHANGED



**TYPICAL TEMPORARY TURN AREA DETAIL**

**WARNING**  
 BEWARE OF UNDERGROUND SERVICES  
 THE LOCATIONS OF UNDERGROUND SERVICES ARE APPROXIMATE ONLY AND THEIR EXACT POSITION SHOULD BE PROVEN ON SITE. NO GUARANTEE IS GIVEN THAT ALL EXISTING SERVICES ARE SHOWN.



**CONSTRUCTION PLAN**

THIS DRAWING IS NOT TO BE COPIED OR SCALED

E	LOT 534 CROSSING AMENDED	02.06.17	JZ
D	LOT 520 CROSSING AMENDED & CONDUITS PROVIDED FOR LOT F	22.05.17	AN
C	CONSTRUCTION ISSUE	11.04.17	JZ
B	COUNCIL COMMENTS	24.03.17	JZ
A	PRELIMINARY ISSUE	XX.XX.XX	XXX
VERSION	REMARKS		

<ul style="list-style-type: none"> <li>— DRAIN, PROPERTY INLET &amp; PIT</li> <li>— EX DRAIN &amp; PIT</li> <li>— HOUSE DRAIN</li> <li>— S SEWER AND MAINTENANCE HOLE</li> <li>— EX S SEWER AND MAINTENANCE HOLE</li> <li>— W WATER MAIN</li> <li>— F-H EX WATER MAIN, VALVE &amp; HYDRANT</li> <li>— G GAS MAIN</li> <li>— EX G GAS MAIN, VALVE</li> <li>— TELSTRA SERVICES &amp; PITS</li> <li>— EX TELSTRA SERVICES &amp; PITS</li> </ul>	<p><b>LEGEND</b></p> <ul style="list-style-type: none"> <li>— RW RECYCLED WATER</li> <li>— EX RW EX RECYCLED WATER</li> <li>— E ELECTRICAL U.G. SERVICES</li> <li>— EX E ELECTRICAL U.G. SERVICES</li> <li>— E ELECTRICAL SERVICE &amp; PIT</li> <li>— EX E ELECTRICAL ASSETS</li> <li>— EX E ELECTRICAL OVERHEADS</li> <li>— G&amp;W GAS &amp; WATER CONDUITS</li> <li>— TOP OF BATTER</li> <li>— TOE OF BATTER</li> </ul>	<ul style="list-style-type: none"> <li>F FINISHED SURFACE AFTER CUTTING OR FILLING</li> <li>Fb TOP OF PROPOSED BATTER</li> <li>P PROPOSED PAVEMENT OR FOOTPATH SURFACE</li> <li>IL EXISTING OR PROPOSED INVERT LEVEL OF PIPE OR OPEN DRAIN</li> <li>TP TANGENT POINT</li> <li>CH CHAINAGE</li> <li>PSM</li> <li>EX FENCE</li> <li>EX WALL OR BUILDING</li> </ul>
--	---	--

DRAWN BY	NARENDR.K	DESIGNED BY	J.ZHOU
MELWAY	493 D12	CHECKED BY	
DATUM	AHD	AUTHORISED BY	S.RAVIDA



LAND SURVEYING  
 CIVIL ENGINEERING  
 PLANNING  
 DEVELOPMENT CONSULTING

www.reedsconsulting.com.au  
 engineering@reedsconsulting.com.au  
 Lvl 6, 440 Elizabeth Street Melbourne Victoria 3000  
 p (03) 8660 3000

SURF COAST SHIRE  
 THE QUAY 2 ESTATE  
 STAGE 5b  
 LAYOUT PLAN

DRAWING No.	5bR2	VERSION	E
REFERENCE	21437E/5b		
SHEET	2 OF 17		