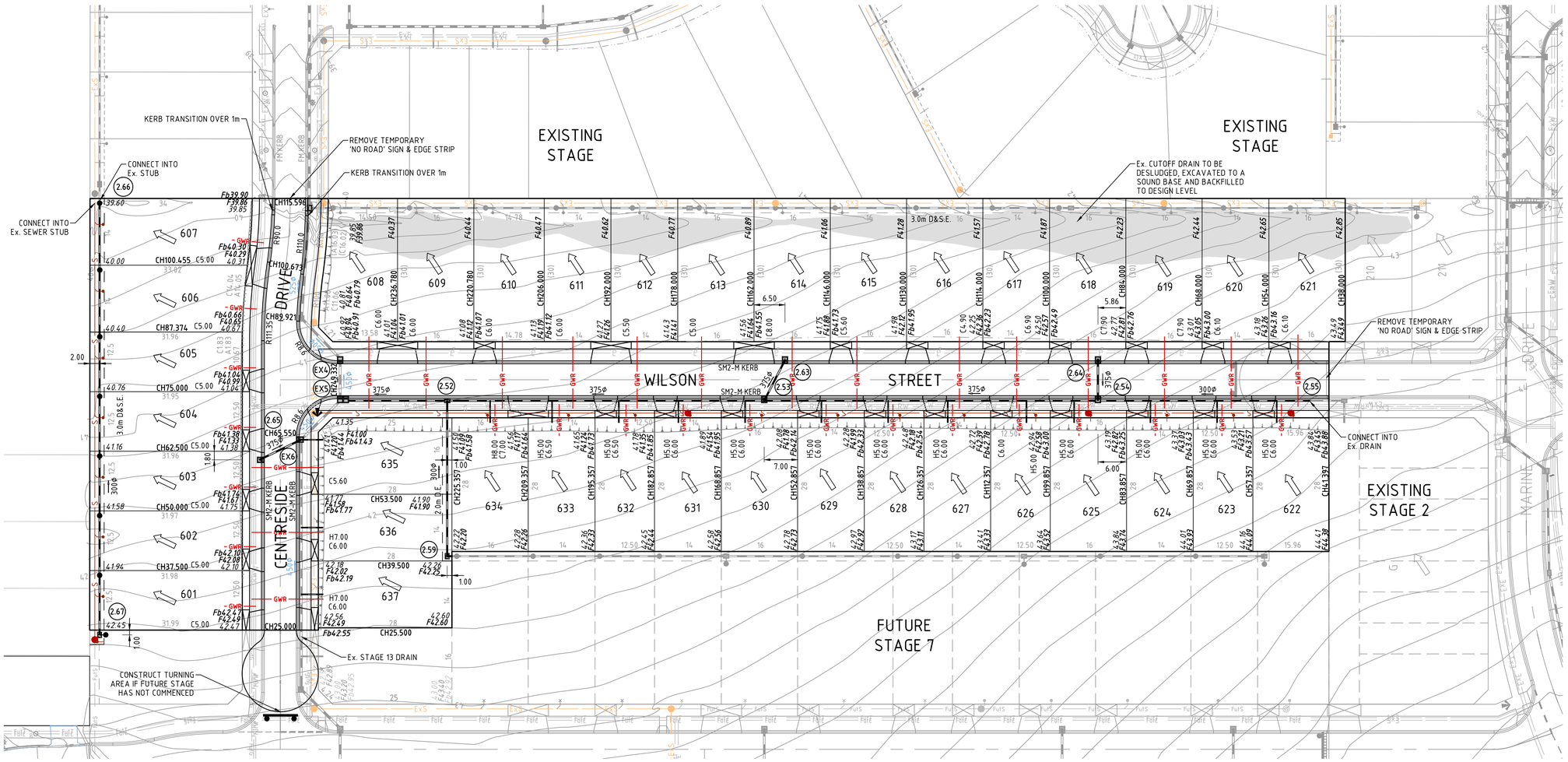

0 5 10 20
Scale 1:500 @ A1

LEGEND

- 45.0 — EXISTING SURFACE CONTOURS (0.20m INT.)
- 45.5
- OVERALL DIRECTION TO LEGAL POINT OF DISCHARGE
- FILL IN EXCESS OF 200mm
- TOP OF BATTER
- TOE OF BATTER

DESCRIPTION OF ABBREV.
X 0.50 -EDGE OF VEHICLE CROSSING AT 0.50m OFFSET (ONLY SHOWN WHERE NON-STD.)
H5.5 -PROPERTY DRAIN AT 5.5m OFFSET (WHERE DRAIN IN NON-PERPEONDICULAR, O/S REFERS TO INTERS. OF DRAIN & BL).
C7.5 -G&W CONDUITS AT 7.5m OFFSET

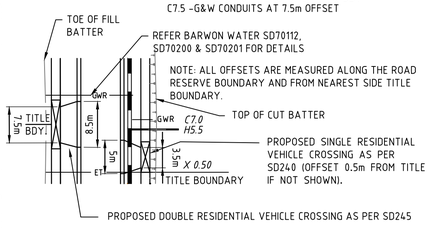

TYPICAL NOTATIONS - EXAMPLE:

NOT TO SCALE

NOTE CROSSING DIMENSIONS ARE CHANGED

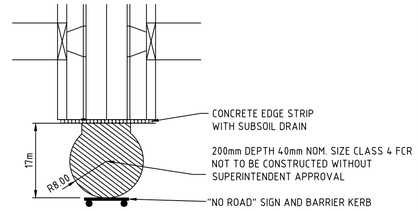

TYPICAL TEMPORARY TURN AREA DETAIL

NOT TO SCALE

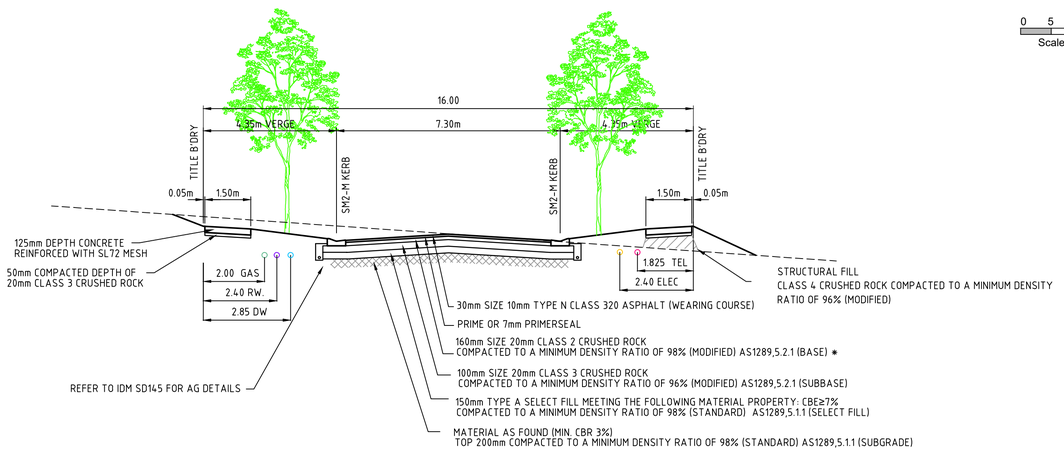

CENTRESIDE DRIVE TYPICAL SECTION

NOTE: * BASE THICKNESS WILL NEED TO INCREASE BY 5mm WHERE A PRIME WILL BE APPLIED OVER THE BASE IN LIEU OF A PRIMERSEAL

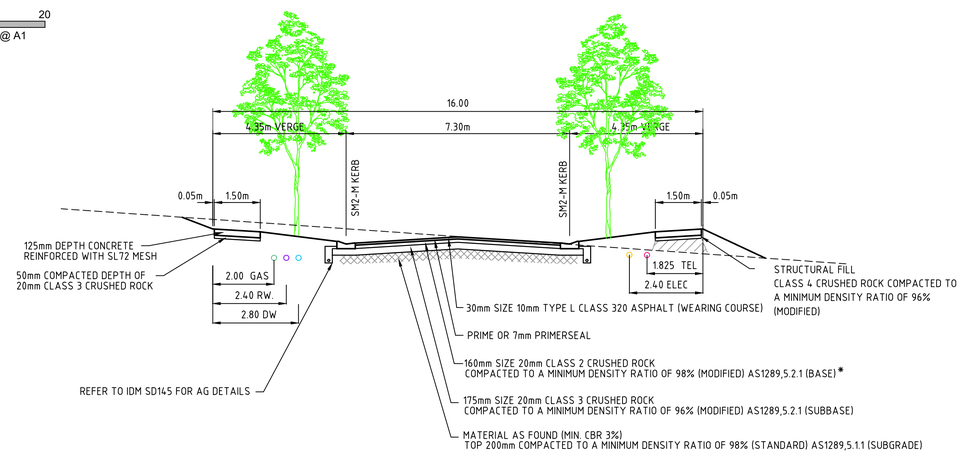

WILSON STREET TYPICAL SECTION

NOTE: * BASE THICKNESS WILL NEED TO INCREASE BY 5mm WHERE A PRIME WILL BE APPLIED OVER THE BASE IN LIEU OF A PRIMERSEAL

WARNING

BEWARE OF UNDERGROUND SERVICES

THE LOCATIONS OF UNDERGROUND SERVICES ARE APPROXIMATE ONLY AND THEIR EXACT POSITION SHOULD BE PROVEN ON SITE. NO GUARANTEE IS GIVEN THAT ALL EXISTING SERVICES ARE SHOWN.

CONSTRUCTION PLAN

THIS DRAWING IS NOT TO BE COPIED OR SCALED

VERSION	REMARKS		
E	LOT 615 CROSSING AMENDED	28.11.17	JZ
D	LOT 606 & 611 CROSSING AMENDED & LOT H AMENDED TO LOT 635, 636 & 637	25.09.17	JZ
C	CONSTRUCTION ISSUE	19.09.17	JZ
B	LOT 613 CROSSING AMENDED	30.08.17	JZ
A	PRELIMINARY ISSUE	17.08.17	JZ

LEGEND

- DRAIN, PROPERTY INLET & PIT
- EX DRAIN & PIT
- HOUSE DRAIN
- S — SEWER AND MAINTENANCE HOLE
- ExS — EX SEWER AND MAINTENANCE HOLE
- W — WATER MAIN
- ExW — F.H — EX WATER MAIN, VALVE & HYDRANT
- G — GAS MAIN
- ExG — EX GAS MAIN, VALVE
- T — TELSTRA SERVICES & PITS
- ExT — EX TELSTRA SERVICES & PITS
- RW — RECYCLED WATER
- ExRW — EX RECYCLED WATER
- E — ELECTRICAL U.G. SERVICES
- ExE — EX ELECTRICAL U.G. SERVICES
- E — ELECTRICAL SERVICE & PIT
- LIGHT POLE PIT — EX ELECTRICAL ASSETS
- EX ELECTRICAL OVERHEADS
- GW — GAS & WATER CONDUITS
- TOP OF BATTER
- TOE OF BATTER

- F — FINISHED SURFACE AFTER CUTTING OR FILLING
- Fb — TOP OF PROPOSED BATTER
- P — PROPOSED PAVEMENT OR FOOTPATH SURFACE
- IL — EXISTING OR PROPOSED INVERT LEVEL OF PIPE OR OPEN DRAIN
- TP — TANGENT POINT
- CH — CHAINAGE
- PSM
- STREET SIGN
- DRAINAGE PIT No.
- TBM
- EX FENCE
- EX WALL OR BUILDING

DRAWN BY	NARENDER.K	DESIGNED BY	J.ZHOU
MELWAY	493 D12	CHECKED BY	-
DATUM	AHD	AUTHORISED BY	S.RAVIDA

REEDS CONSULTING
LAND SURVEYING
CIVIL ENGINEERING
PLANNING
DEVELOPMENT CONSULTING
www.reedsconsulting.com.au
engineering@reedsconsulting.com.au
Lvl 6, 440 Elizabeth Street Melbourne Victoria 3000
p (03) 8660 3000

SURF COAST SHIRE
THE QUAY 2 ESTATE
STAGE 6
LAYOUT PLAN

DRAWING No.	VERSION
6R2	E

REFERENCE 21437E/6

SHEET 2 OF 9

H:\21437\STAGE 6\CAD\DWG SET\ROAD AND DRAINAGE\21437_6R2-6R6.DWG