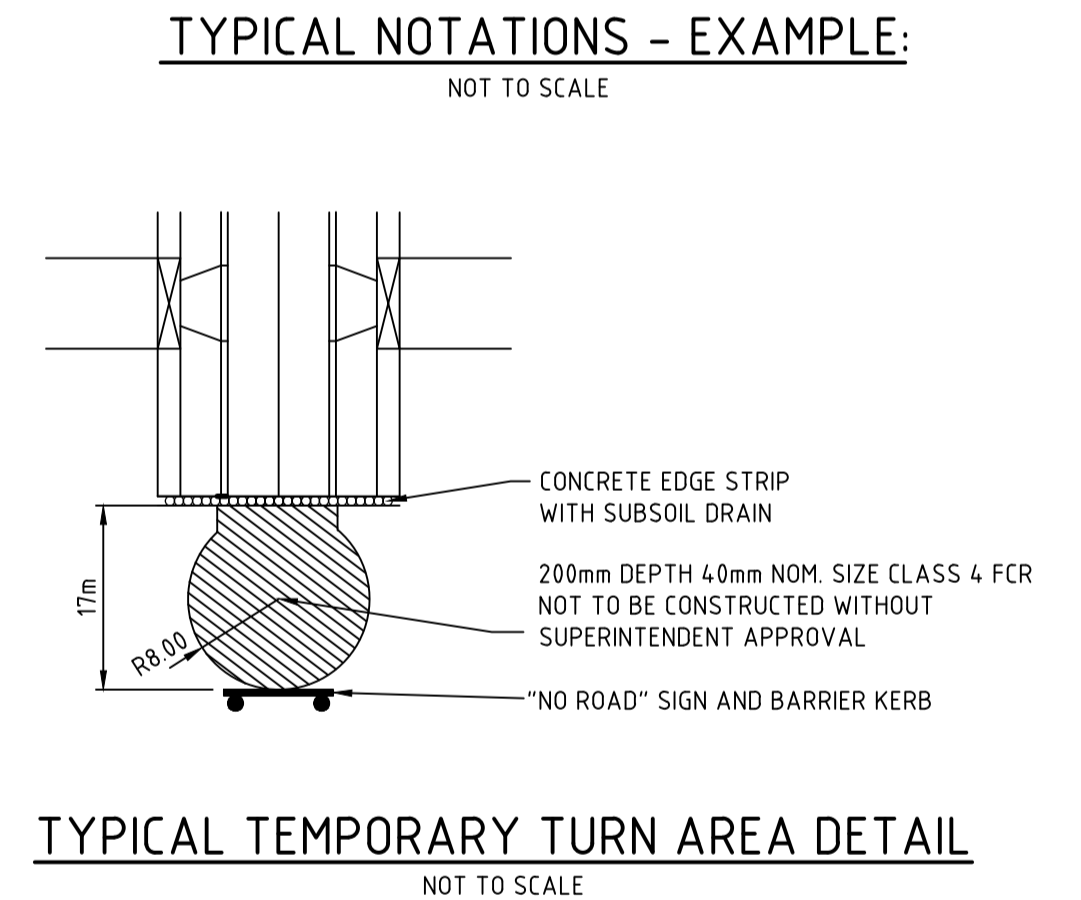
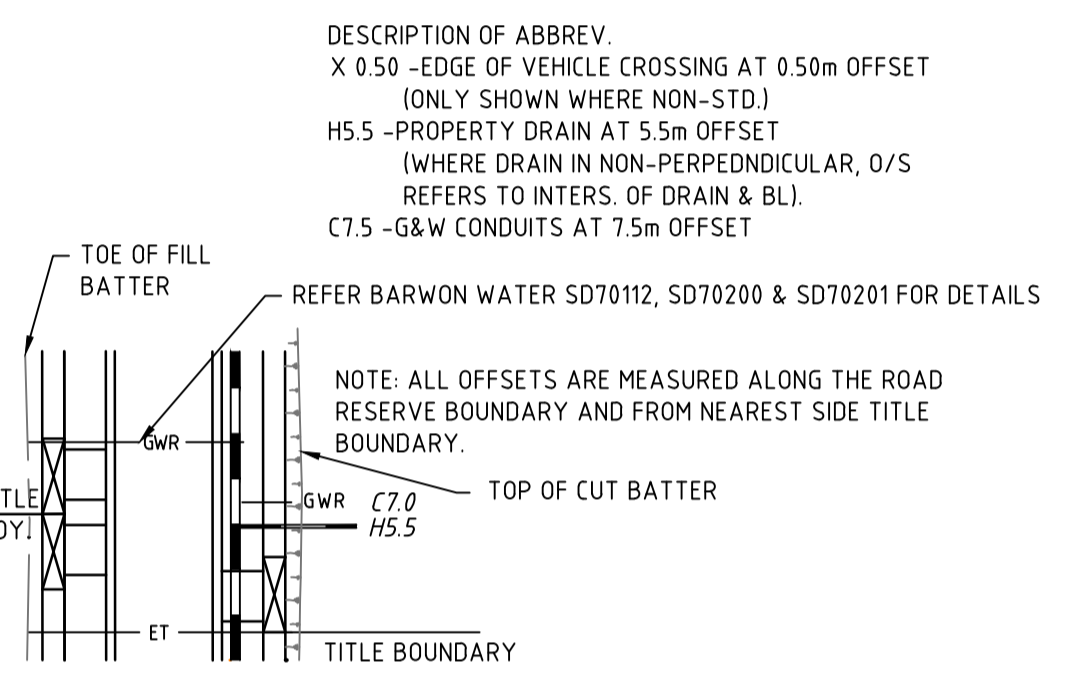
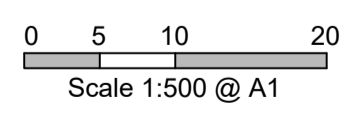


- ### LEGEND
- 170.0 — EXISTING SURFACE CONTOURS (0.20m INT.)
 - 170.2 —
 - █ TGS1 - TO A51428.4
 - ⇨ OVERALL DIRECTION TO LEGAL POINT OF DISCHARGE
 - █ FILL IN EXCESS OF 200mm
 - - TREE PROTECTION ZONES
 - - TREES TO BE REMOVED
VEGETATION & TREES SHOWN FOR REMOVAL IS INDICATIVE ONLY REFER TO THE LANDSCAPING PLANS FOR DETAILS OF VEGETATION REMOVAL
 - - TREES TO BE RETAINED NOT REQUIRING TREE PROTECTION
 - - PROPOSED STREET TREES, REFER TO LANDSCAPE PLAN



WARNING
 BEWARE OF UNDERGROUND SERVICES
 THE LOCATIONS OF UNDERGROUND SERVICES ARE APPROXIMATE ONLY AND THEIR EXACT POSITION SHOULD BE PROVEN ON SITE. NO GUARANTEE IS GIVEN THAT ALL EXISTING SERVICES ARE SHOWN.



CONSTRUCTION PLAN

THIS DRAWING IS NOT TO BE COPIED OR SCALED

VERSION	REMARKS	DATE	BY
C	STREET TREES SHOWN	05.10.18	JZ
B	CONSTRUCTION ISSUE	01.08.18	JZ
A	PRELIMINARY ISSUE	XX.XX.XX	JZ

- ### LEGEND
- █ DRAIN, PROPERTY INLET & PIT
 - █ EX DRAIN & PIT
 - █ HOUSE DRAIN
 - █ SEWER AND MAINTENANCE HOLE
 - █ EX SEWER AND MAINTENANCE HOLE
 - █ WATER MAIN
 - █ EX WATER MAIN, VALVE & HYDRANT
 - █ GAS MAIN
 - █ EX GAS MAIN, VALVE
 - █ TELSTRA SERVICES & PITS
 - █ EX TELSTRA SERVICES & PITS
 - █ RW
 - █ EX RECYCLED WATER
 - █ ELECTRICAL U.G. SERVICES
 - █ EX ELECTRICAL U.G. SERVICES
 - █ ELECTRICAL SERVICE & PIT
 - █ EX ELECTRICAL ASSETS
 - █ EX ELECTRICAL OVERHEADS
 - █ GAS & WATER CONDUITS
 - █ TOP OF BATTER
 - █ TOE OF BATTER
 - █ FINISHED SURFACE AFTER CUTTING OR FILLING
 - █ TOP OF PROPOSED BATTER
 - █ PROPOSED PAVEMENT OR FOOTPATH SURFACE
 - █ EXISTING OR PROPOSED INVERT LEVEL OF PIPE OR OPEN DRAIN
 - █ TANGENT POINT
 - █ CHAINAGE
 - █ PSM
 - █ EX FENCE
 - █ EX WALL OR BUILDING
 - █ STREET SIGN
 - █ DRAINAGE PIT No.
 - █ TBM

DRAWN BY	N.KASHA	DESIGNED BY	J.ZHOU
MELWAY	493 D12	CHECKED BY	
DATUM	AHD	AUTHORISED BY	S.RAVIDA

REEDS CONSULTING

www.reedsconsulting.com.au
 engineering@reedsconsulting.com.au

LAND SURVEYING
 CIVIL ENGINEERING
 PLANNING
 DEVELOPMENT CONSULTING

Lvl 4, 440 Elizabeth Street Melbourne Victoria 3000
 p (03) 8640 3000

SURF COAST SHIRE THE QUAY 2 ESTATE STAGE 14 LAYOUT PLAN		DRAWING No. 14R2	VERSION C
		REFERENCE 21437E/14	
		SHEET 2	OF 14

H:\21437E\STAGE 14\CAD\DWG\SETROAD AND DRAINAGE\21437_14R2_14R10-11.DWG