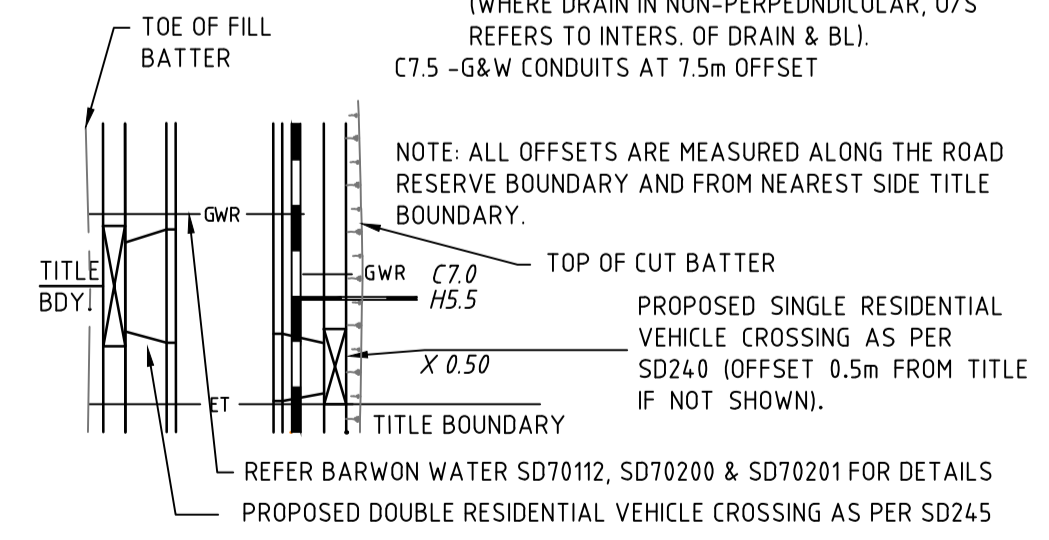


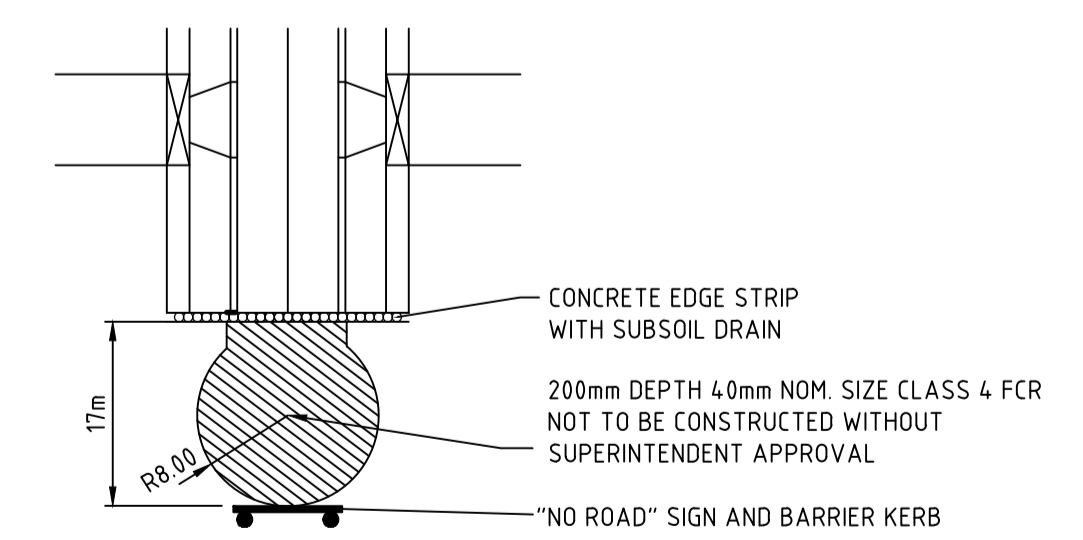
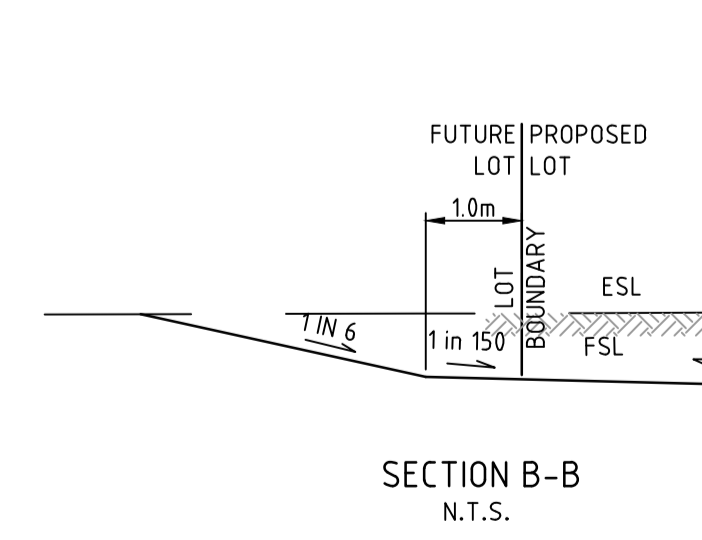
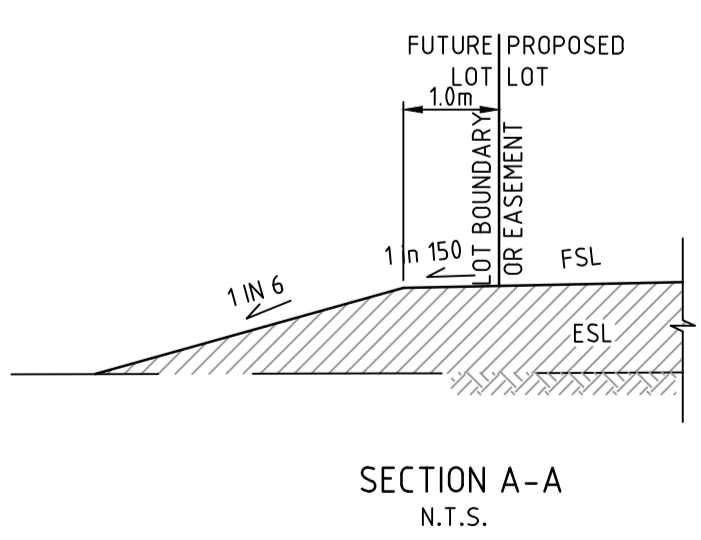
- LEGEND**
- 4.30 — EXISTING SURFACE CONTOURS (0.20m INT.)
 - 4.35 — EXISTING SURFACE CONTOURS (0.20m INT.)
 - ➔ OVERALL DIRECTION TO LEGAL POINT OF DISCHARGE
 - █ FILL IN EXCESS OF 200mm
 - ▨ Ex. KERB & PAVEMENT TO BE REMOVED & RECONSTRUCTED TO PROPOSED LEVELS
 - TOP OF BATTER
 - - - TOE OF BATTER
 - RIDGE (CHANGE OF GRADE)

DESCRIPTION OF ABBREV.
 X 0.50 - EDGE OF VEHICLE CROSSING AT 0.50m OFFSET (ONLY SHOWN WHERE NON-STD.)
 H5.5 - PROPERTY DRAIN AT 5.5m OFFSET (WHERE DRAIN IN NON-PERPENDICULAR, O/S REFERS TO INTERS. OF DRAIN & BL.)
 C7.5 - G&W CONDUITS AT 7.5m OFFSET



TYPICAL NOTATIONS - EXAMPLE:
NOT TO SCALE

LAYOUT PLAN
 0 5 10 20
 Scale 1:500 @ A1



TYPICAL TEMPORARY TURN AREA DETAIL
NOT TO SCALE

WARNING
 BEWARE OF UNDERGROUND SERVICES
 THE LOCATIONS OF UNDERGROUND SERVICES ARE APPROXIMATE ONLY AND THEIR EXACT POSITION SHOULD BE PROVEN ON SITE. NO GUARANTEE IS GIVEN THAT ALL EXISTING SERVICES ARE SHOWN.

CONSTRUCTION PLAN

THIS DRAWING IS NOT TO BE COPIED OR SCALED

VERSION	REMARKS	DATE	BY
J	HOUSE CONNECTION AMENDED & LOT 1010 DW AMENDED	16.02.17	JZ
H	CONDUITS PROVIDED TO CHILD MINDING CENTRE	22.12.16	JZ
G	LOT 1034 GAS AND WATER CONDUIT LOCATION AMENDED	30.11.16	JZ
F	LOT 1034 CROSSING AMENDED AS PER CLIENT REQUEST	21.10.16	JZ
E	LOT 1020 CROSSING AMENDED & COUNCIL COMMENTS	03.10.16	JZ

SYMBOL	DESCRIPTION
—	DRAIN, PROPERTY INLET & PIT
—	EX DRAIN & PIT
—	HOUSE DRAIN
—	SEWER AND MAINTENANCE HOLE
—	EX SEWER AND MAINTENANCE HOLE
—	WATER MAIN
—	EX WATER MAIN, VALVE & HYDRANT
—	GAS MAIN
—	EX GAS MAIN, VALVE
—	TELSTRA SERVICES & PITS
—	EX TELSTRA SERVICES & PITS
—	RECYCLED WATER
—	EX RECYCLED WATER
—	ELECTRICAL U.G. SERVICES
—	EX ELECTRICAL U.G. SERVICES
—	ELECTRICAL SERVICE & PIT
—	EX ELECTRICAL ASSETS
—	EX ELECTRICAL OVERHEADS
—	GAS & WATER CONDUITS
—	TOP OF BATTER
—	TOE OF BATTER

F	FINISHED SURFACE AFTER CUTTING OR FILLING
Fd	TOP OF PROPOSED BATTER
P	PROPOSED PAVEMENT OR FOOTPATH SURFACE
IL	EXISTING OR PROPOSED INVERT LEVEL OF PIPE OR OPEN DRAIN
TP	TANGENT POINT
CH	CHAINAGE
PSM	STRAIGHT SIGN DRAINAGE PIT No.
—	EX FENCE
—	EX WALL OR BUILDING

DRAWN BY	DESIGNED BY	CHECKED BY	AUTHORISED BY
MELWAY	NARENDER.K	J.ZHOU	S.RAVIDA
DATUM	AHD		

REEDS CONSULTING
 www.reedsconsulting.com.au
 engineering@reedsconsulting.com.au

LAND SURVEYING
 CIVIL ENGINEERING
 PLANNING
 DEVELOPMENT CONSULTING

SURF COAST SHIRE
 THE QUAY 2 ESTATE
 STAGE 10
 LAYOUT PLAN

DRAWING No.	VERSION
10R2	J
REFERENCE	
21437E/10	
SHEET	2 OF 12

HA21437E.DWG SET ROAD AND DRAINAGE 21437E_10R2.DWG