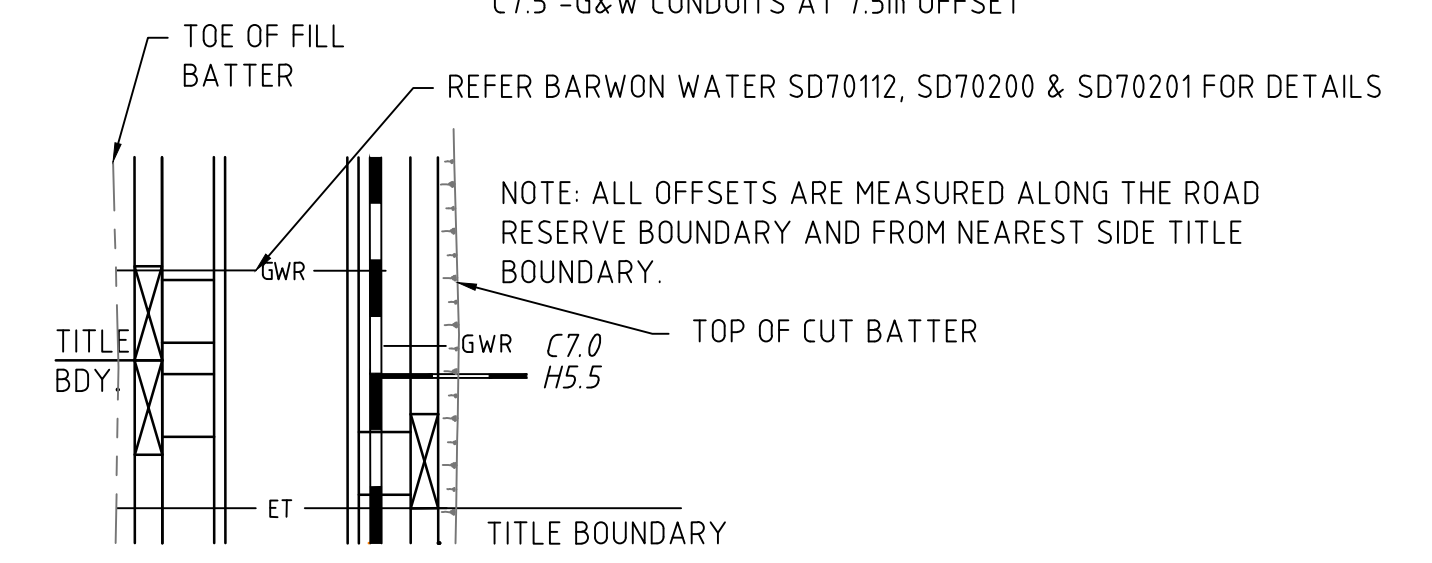




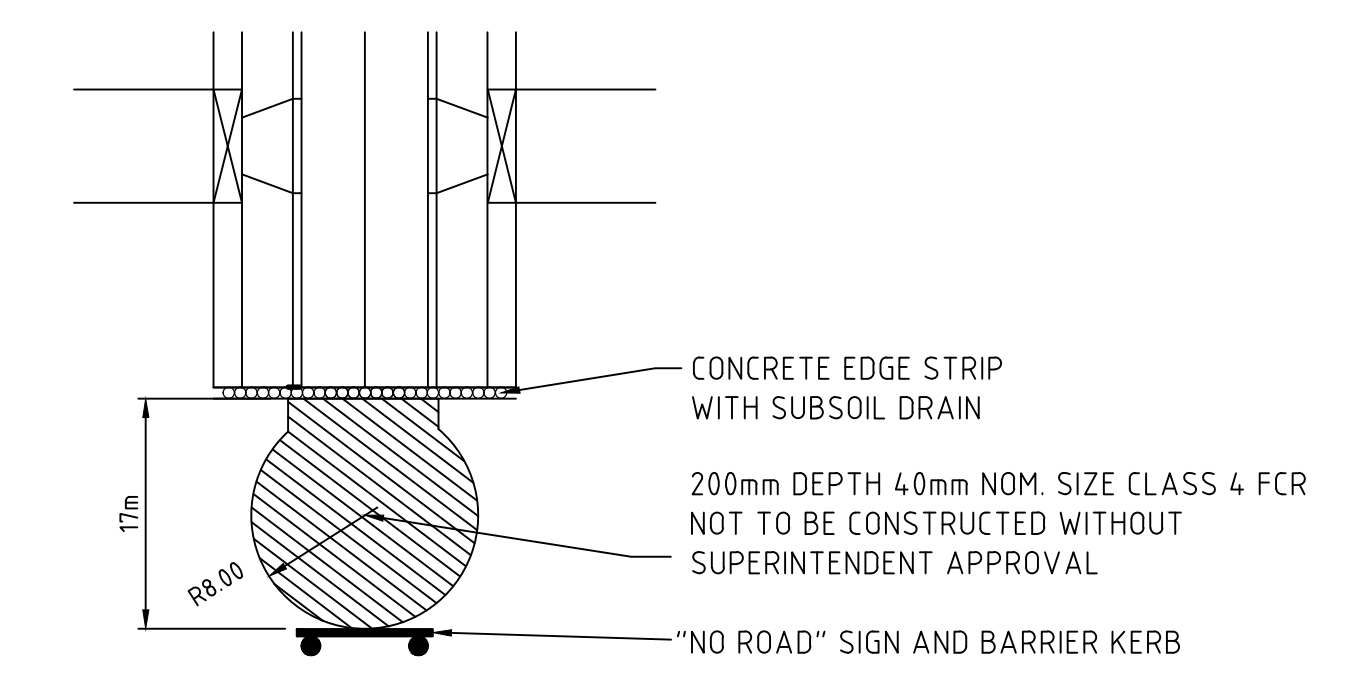
**LEGEND**

- 170.0 — EXISTING SURFACE CONTOURS (0.20m INT.)
- 170.2 —
- TGS1 - REFER TO IDM SD200
- OVERALL DIRECTION TO LEGAL POINT OF DISCHARGE
- FILL IN EXCESS OF 200mm
- TREE PROTECTION ZONES
- TREES TO BE REMOVED
- TREES TO BE RETAINED NOT REQUIRING TREE PROTECTION
- PROPOSED STREET TREES, REFER TO LANDSCAPE PLAN

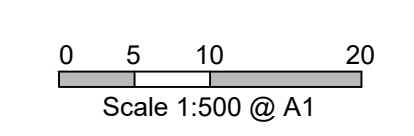
DESCRIPTION OF ABBREV.  
 X 0.50 - EDGE OF VEHICLE CROSSING AT 0.50m OFFSET (ONLY SHOWN WHERE NON-STD.)  
 H5.5 - PROPERTY DRAIN AT 5.5m OFFSET (WHERE DRAIN IN NON-PERPENDICULAR, O/S REFERS TO INTERS. OF DRAIN & BL.)  
 C7.5 - G&W CONDUITS AT 7.5m OFFSET



**TYPICAL NOTATIONS - EXAMPLE:**  
NOT TO SCALE



**TYPICAL TEMPORARY TURN AREA DETAIL**  
NOT TO SCALE



**WARNING**  
 BEWARE OF UNDERGROUND SERVICES  
 THE LOCATIONS OF UNDERGROUND SERVICES ARE APPROXIMATE ONLY AND THEIR EXACT POSITION SHOULD BE PROVEN ON SITE. NO GUARANTEE IS GIVEN THAT ALL EXISTING SERVICES ARE SHOWN.

**CONSTRUCTION PLAN**

H:\21437\STAGE 16\CADD\DWG\SET\ROAD AND DRAINAGE\21437\_16R2\_R12-13.DWG

THIS DRAWING IS NOT TO BE COPIED OR SCALED

VERSION	REMARKS	DATE	BY
B	CONSTRUCTION ISSUE	19.09.18	JZ
A	PRELIMINARY ISSUE	XX.XX.XX	JZ

LEGEND	
	DRAIN, PROPERTY INLET & PIT
	EX DRAIN & PIT
	SEWER AND MAINTENANCE HOLE
	EX SEWER AND MAINTENANCE HOLE
	WATER MAIN
	EX WATER MAIN, VALVE & HYDRANT
	GAS MAIN
	EX GAS MAIN, VALVE
	TELSTRA SERVICES & PITS
	EX TELSTRA SERVICES & PITS
	RECYCLED WATER
	EX RECYCLED WATER
	ELECTRICAL U.G. SERVICES
	EX ELECTRICAL U.G. SERVICES
	ELECTRICAL SERVICE & PIT
	EX ELECTRICAL ASSETS
	EX ELECTRICAL OVERHEADS
	GAS & WATER CONDUITS
	TOP OF BATTER
	TOE OF BATTER
	FINISHED SURFACE AFTER CUTTING OR FILLING
	TOP OF PROPOSED BATTER
	PROPOSED PAVEMENT OR FOOTPATH SURFACE
	EXISTING OR PROPOSED INVERT LEVEL OF PIPE OR OPEN DRAIN
	TANGENT POINT
	CHAINAGE
	PSM
	STREET SIGN
	DRAINAGE PIT No.
	TBM
	EX FENCE
	EX WALL OR BUILDING

DRAWN BY	DESIGNED BY
N.KASHA	J.ZHOU
MELWAY	CHECKED BY
493 D12	
DATUM	AUTHORISED BY
AHD	S.RAVIDA

**REEDS CONSULTING**  
 www.reedsconsulting.com.au  
 engineering@reedsconsulting.com.au

LAND SURVEYING  
 CIVIL ENGINEERING  
 PLANNING  
 DEVELOPMENT CONSULTING

SURF COAST SHIRE  
 THE QUAY 2 ESTATE  
 STAGE 16  
 LAYOUT PLAN

DRAWING No.	16R2	VERSION	B
REFERENCE	21437E/16		
SHEET	2	OF	18